

An aerial photograph of a vast, flat wetland landscape at sunset. The sun is low on the horizon, casting a warm, golden glow across the sky and reflecting on the water. A winding waterway or stream flows through the center of the frame, surrounded by lush green vegetation. In the lower right, a small wooden boat with several people inside is moving along the waterway, with a person on horseback riding alongside it. The overall scene is serene and captures a moment of nature in a remote, natural setting.

FUNDACIÓN
REWILDING
ARGENTINA

An aerial photograph of a vast wetland landscape at sunset. The sun is low on the horizon, casting a warm, golden glow over the entire scene. A winding waterway, possibly a canal or a natural channel, cuts through the green and brown vegetation. In the lower right, a small boat with several people is visible, moving through the water. The overall atmosphere is serene and expansive.

TAKING ACTION
BEYOND BORDERS



JAGUAR RIVERS

INITIATIVE

A close-up photograph of two otters swimming in a river. The otters are positioned in the center-right of the frame, with their heads and shoulders above water. They have dark brown fur and prominent white whiskers. The water is dark and rippled, with several bright green lily pads scattered around them. The lighting is natural, highlighting the texture of the otters' fur and the wet surface of the water.

RIVERS ARE THE LIFEBLOOD
OF ECOSYSTEMS



A LANDSCAPE UNDER SIEGE

The Atlantic Forest
has been reduced
by

88%

In Bolivia,

**10 MILLION
HECTARES**

of forest were burnt in 2024 alone.

The Yungas Cloud Forest
has been reduced by

90%





IT IS STILL POSSIBLE TO
TURN THE TIDE...




WHY HERE & WHY NOW?

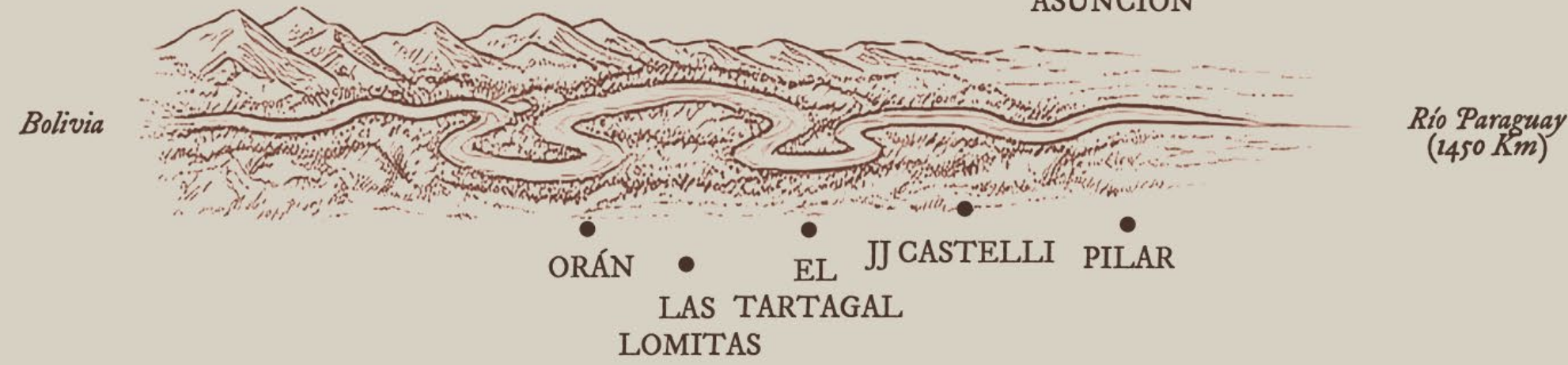


THE PARANÁ BASIN


PARAGUAY RIVER



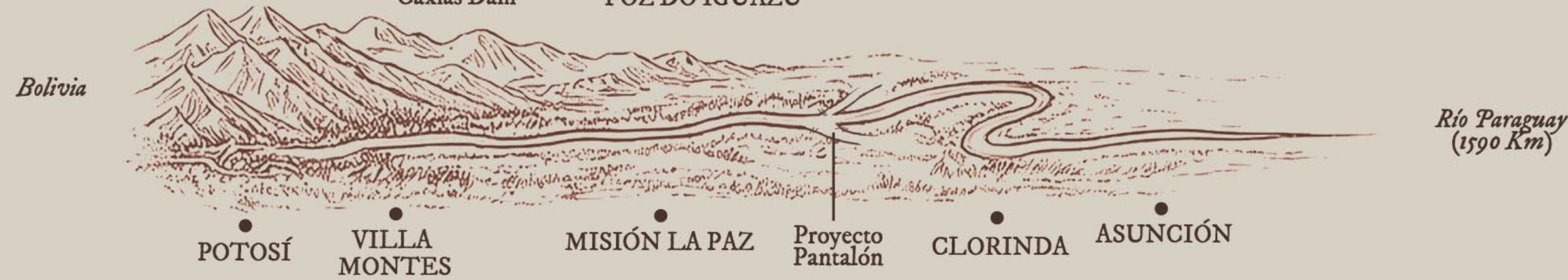
BERMEJO RIVER



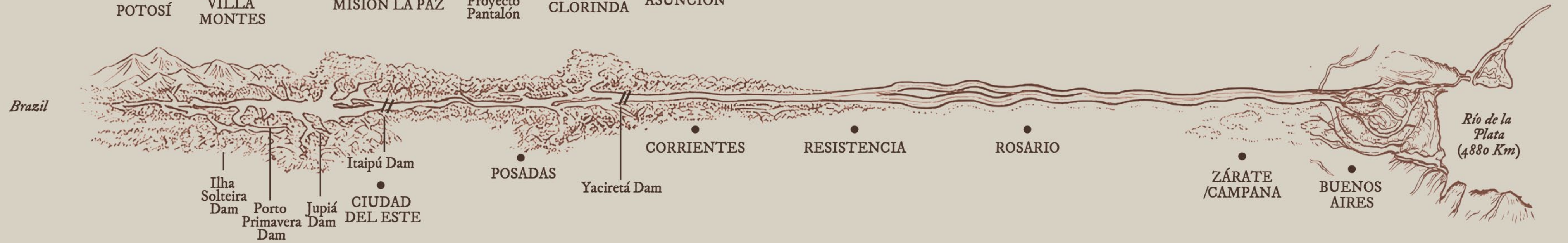
IGUAZÚ RIVER




PILCOMAYO RIVER




PARANÁ RIVER



CRITICAL ECOREGIONS




Yungas Cloud Forest




Chaco Forest




Atlantic Forest



Pantanal Wetlands



Chiquitania



Cerrado

An aerial photograph of the Paraná River basin during sunset. The sun is a bright, glowing orb in the upper right quadrant, casting a long, shimmering path of light across the river's surface. The river winds through a vast, flat landscape, with its banks and the surrounding terrain appearing in deep shadow. The sky transitions from a pale blue at the top to a warm orange near the horizon. The overall scene is serene and majestic.

RESTORING, RECONNECTING
& PROTECTING THE
PARANÁ RIVER BASIN

FUNDACIÓN
REWILDING
ARGENTINA



ONÇAFARI



JARI



FUNDACIÓN
**MOISÉS
BERTONI**



NATIVA
NATURALEZA TIERRA Y VIDA



HOW ARE WE DOING IT?

BOMBERO
FORESTAL

FIVE KEY PILLARS

Protect and restore
river systems

Create and
reinforce “Arks”

Promote local
economies in the
“Shared-
Landscapes”
“Integrity Areas”

Enable wildlife
movement through
“Stepping Stones”

Build strong
regional
governance and
leadership

JAGUAR RIVERS INITIATIVE

-  Jaguar Rivers
-  Ark
-  Buffer Area
-  Stepping Stone
-  Cities



LONG-TERM OUTCOMES

Establish functional
wildlife corridors

Recover over 20 native
species

Reduce threats in river
systems

Improve livelihood
for local communities

Replicate a model for
large-scale ecological
recovery

A new generation of
South American
conservation leaders

THREE-YEARS OUTCOMES

TERRITORIES

4
Bilateral
Arks established

TRANSVERSAL TOOLS

Iberá Leadership School
for Nature launched

System of Early Alarms
developed

Jaguar River's boat
expeditions in place

WILDLIFE CORRIDOR

7 protected & monitored
jaguar populations

2 rivers guarded &
protected & monitored
monitored
jaguar populations

7
2050 KM

of rivers guarded &
monitored



JOIN THE
CURRENT!

